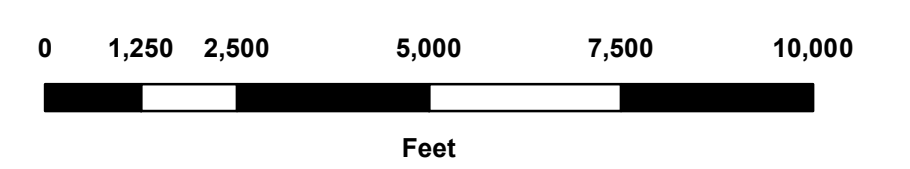

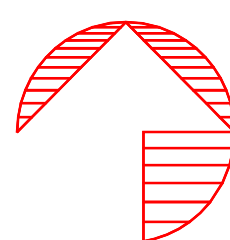


**Bird Air Strike Hazard Area
Henderson Executive Airport**
(Appendix G, Map 21E)
Adopted

- | | |
|---------------------------|--------------------|
| Restricted Area (5 Miles) | Freeways |
| Airport Operations Area | Major Streets |
| City of Henderson | Railroads |
| City of Las Vegas | Book Boundaries |
| City of North Las Vegas | Section Boundaries |
| Place Boundaries | |

Adopted : June 2, 2014 - Ord 4203



Map Created on: April 04, 2014

Map Plotted on: May 15, 2014

*This information is for display purposes only.
No liability is assumed as to the
accuracy of the data delineated hereon.*